

# Triangle Creative Commons 10-year celebration



#cc10 | December 12, 2012

*hosted by*

open  
source  
.com

New Kind





**EDIT**  
*your*  
**CITY**

@reidserozi | #cc10

[trianglewiki.org](http://trianglewiki.org)



# Local Knowledge

@reidserozi | #cc10

[trianglewiki.org/Eno\\_Rock\\_Quarry](http://trianglewiki.org/Eno_Rock_Quarry)

## Front Page



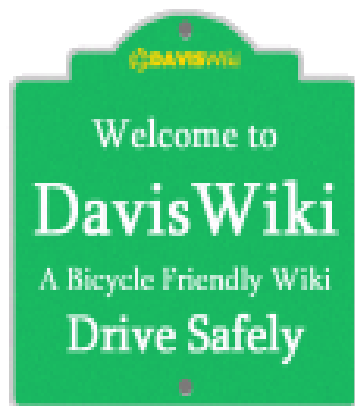
Info



Talk



Map



Welcome to the community wiki for Davis, California, USA! This project is an interconnected community effort to explore, discuss and compile anything and everything about Davis — especially the little, enjoyable things. This entire site is maintained by the people who use it: **Everyone can edit this website!**

If you're new, check out the Introduction. Or perhaps try reading a random page: Users/MichaelZhang



## Community Notice

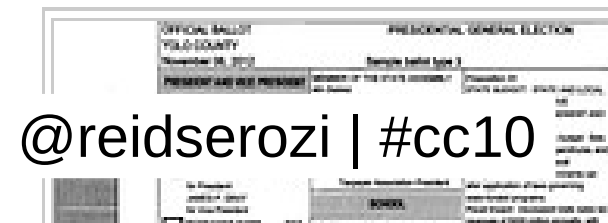
### Don't Light Tonight

The City of Davis has declared Tuesday, December 4 a no-burn day.

## Featured Page

The November 2012 Presidential Election, on

Tuesday the 6th, has just wrapped up



[trianglewiki.org/CityCamp\\_Raleigh](http://trianglewiki.org/CityCamp_Raleigh)



@reidserozi | #cc10



## The open-content, open-source effort to share the world's local knowledge

Join us! [Find a LocalWiki project](#) in your area and collaborate with others to make it happen.

[Find a project near you](#)



Santa Cruz, CA



Triangle, NC



Denton, TX

### Focus Communities

With over 5400 pages, 4300 photos, and 2700 maps, the [Santa Cruz Wiki](#) is the largest LocalWiki focus community yet!

Also check out the [@reidserozi | #cc10 Wiki](#), two of our earlier focus communities.

Wiki

Edit

Info

**B**

*I*

U

abc

Heading 1



1

2



**Wiki - A Web site developed collaboratively by a community of users, allowing any user to add and edit content.**

Please comment about this change:

Save changes

Cancel

@reidserozi | #cc10

# R-Line

Edit

Info

**B** *I* U abc

Styles



x<sub>2</sub>

x<sup>2</sup>



Source




The R-Line vehicles are hybrid-electric buses. The R-Line Rocks!

Experience the R-LINE, an eco-friendly approach to urban [transportation](#). This FREE circulator service features hybrid electric buses that will connect you to restaurants, retail, entertainment venues, museums, hotels, and parking facilities in downtown Raleigh. Buses run every 10-15 minutes, so whether you're a resident, employee or visitor, it's a great new way to get around downtown. The next time you're visiting downtown Raleigh, be sure to take the R-LINE!

The two hybrid-

electric buses include nice seats, air-conditioning and plasma TVs. The bus is shrink-wrapped in bright green and blue, the buses carry



@reidserozi | #cc10



Revision 42 ( Feb. 6, 2012, 7:07 a.m. by [AncientPirate](#))

Deletions are marked like this



The R-Line vehicles are hybrid-electric buses. The R-Line Rocks!

Experience the R-LINE, an eco-friendly approach to urban [transportation](#). This FREE circulator service features hybrid electric buses that will connect you to restaurants, retail, entertainment venues, museums, hotels, and parking facilities in downtown Raleigh. Buses run every 10-15 minutes, so whether you're a resident, employee or visitor, it's a great new way to get around downtown. The next time you're visiting downtown Raleigh, be sure to take the R-LINE!

Revision 44 (Dec. 6, 2012, 6:54 a.m. by 24.136.170.215)

Additions are marked like this



The R-Line vehicles are hybrid-electric buses. The R-Line Rocks!

Experience the R-LINE, an eco-friendly approach to urban [transportation](#). This FREE circulator service features hybrid electric buses that will connect you to restaurants, retail, entertainment venues, museums, hotels, and parking facilities in downtown Raleigh. Buses run every 10 minutes, but make sure to get the stop early!

# Walnut Creek Greenway


Edit

Info

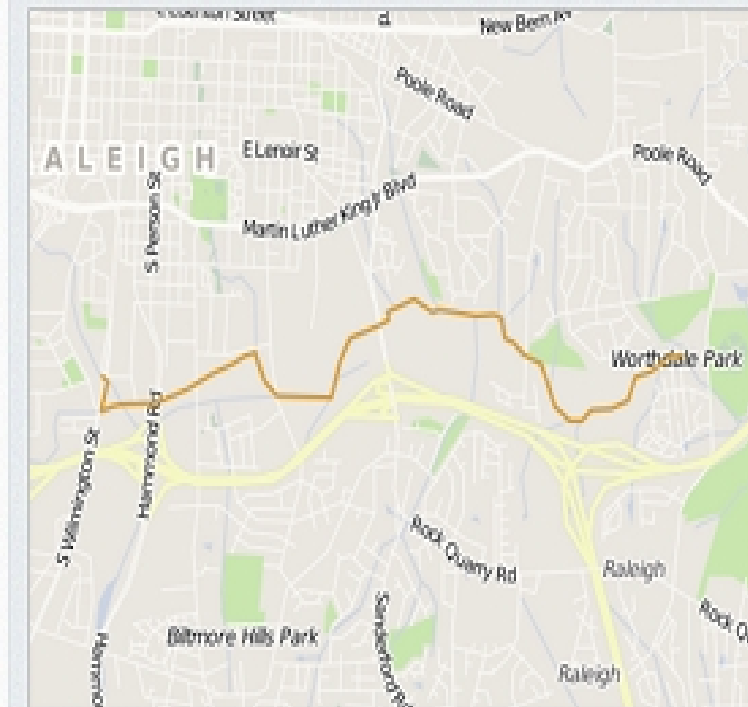
The Walnut Creek Greenway entrance is off Peterson Street, adjacent to the [Walnut Creek Wetland Center](#). There is an eastern and western branch. The eastern branch currently ends after about 4 miles, but will eventually connect to the [Neuse River Trail Greenway](#) (under construction). Not far up the western branch you cross under a railroad bridge, and then a tunnel under Hammond Road before emerging at South Wilmington Street. About a 100 yards north up the street the [Rocky Branch Greenway](#) entrance is visible across the street, at the intersection of Wilmington Street and City Farm Road.





Under Railroad Bridge



Along S. Wilmington Street



## Photos



@reidserozi | #cc10

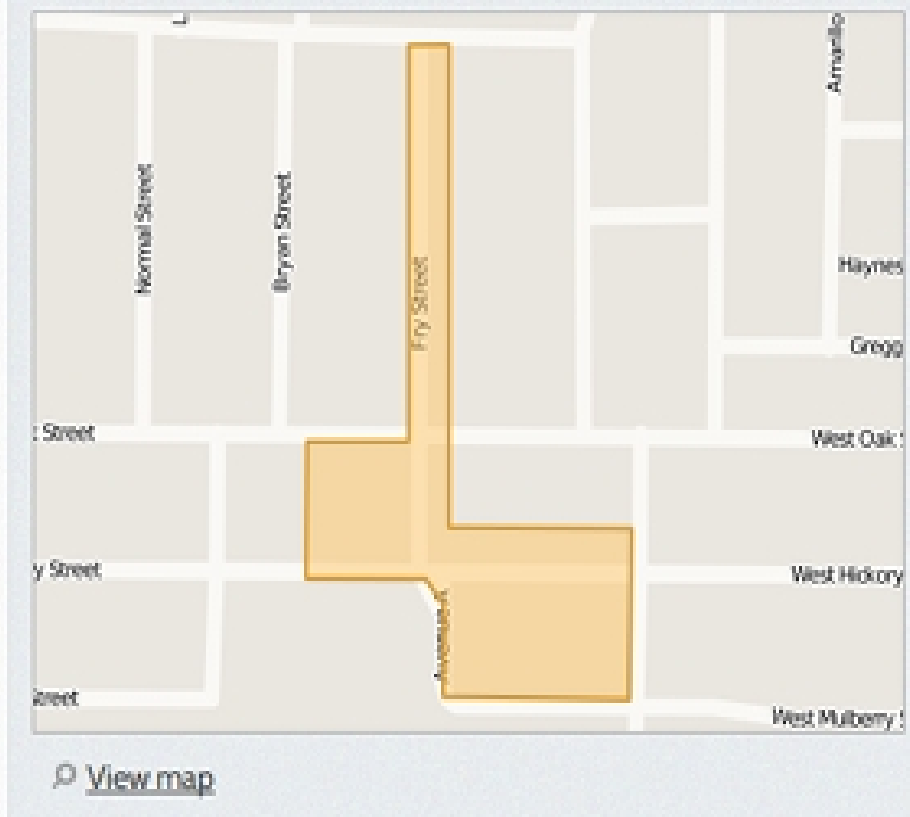
# Fry Street

Edit

Info



Fry Street is sometimes referred to as the 6th Street of Denton after [6th Street](#) in Austin.



The name "Fry Street" usually refers more to the area surrounding Fry Street between [Oak](#) and [W Mulberry](#), stretching down some of [Hickory](#), including all of the [bars](#) in immediate proximity to that strip. Most of the time when people say "Fry Street", they're not actually talking about Fry Street at all. When the area was briefly purchased by "[the man](#)", the area was going to be renamed "Fry Street Village" (it even had a corporate logo).

Like [the square](#), Fry Street is a favorite place for students and other locals to get incredibly [drunk every single night of the week](#), or sometimes even [study](#).

## History

@reidserozi | #cc10



# Differences for Map / Oakdale Neighborhood

Edit

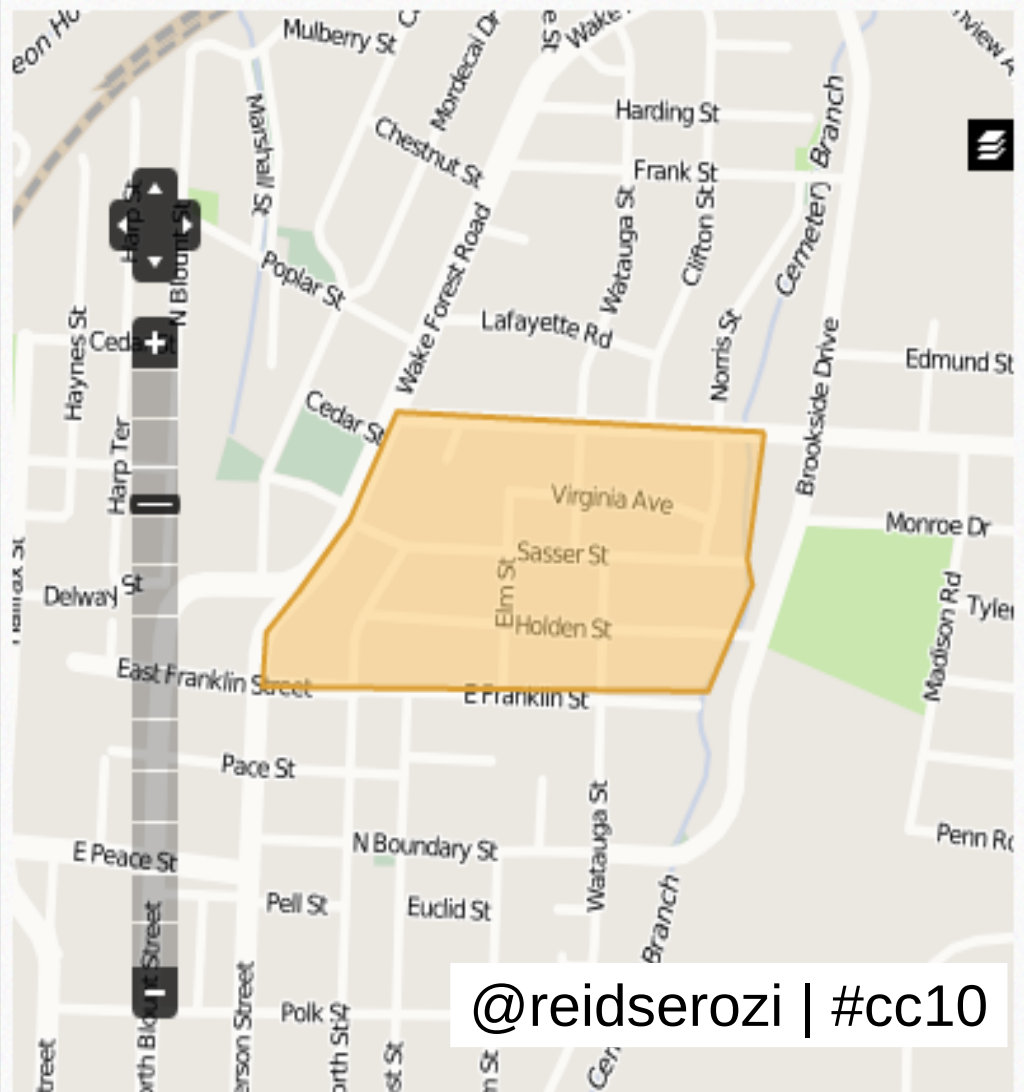
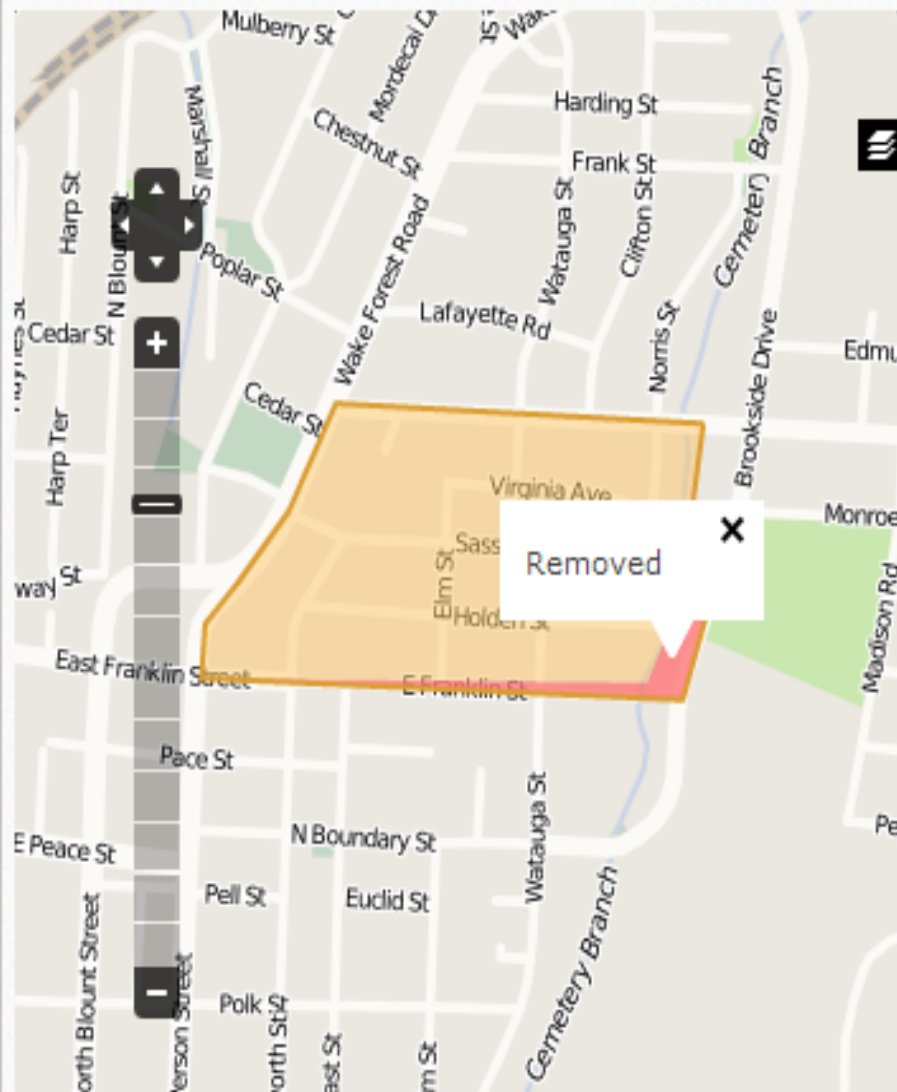
Info

Revision 1 (Dec. 1, 2011, 8:51 p.m. by [ReidSerozi](#))

Revision 2 (May 27, 2012, 9:16 a.m. by 98.26.88.184)

Deletions are marked like this

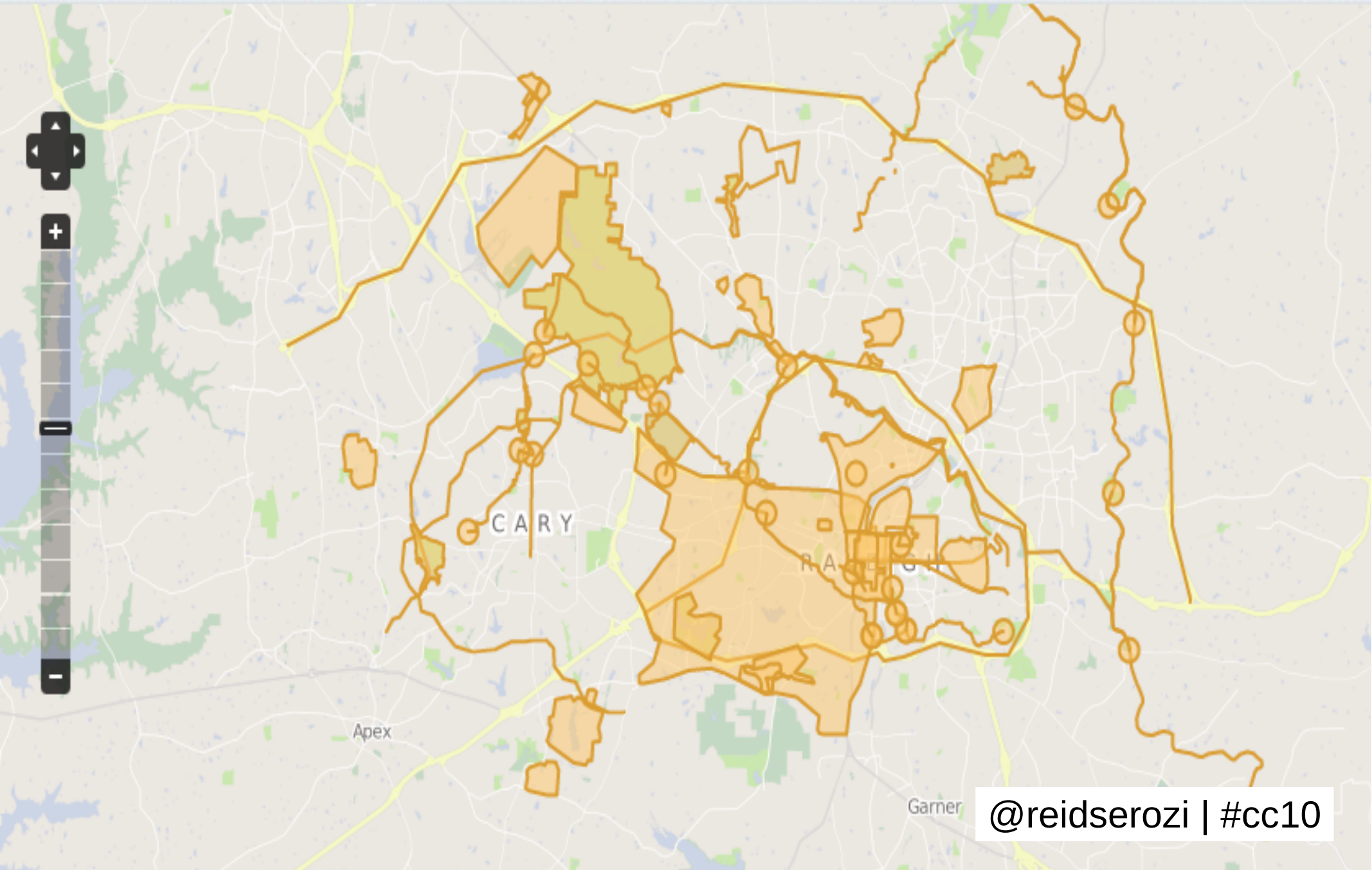
Additions are marked like this



@reidserozi | #cc10



# Map



@reidserozi | #cc10



@reidserozi | #cc10

[trianglewiki.org/Wiki\\_Community](http://trianglewiki.org/Wiki_Community)



**633 page edits**

**100 maps**

**138 new photos added**

@reidserozi | #cc10

**trianglewiki.org/Triangle Wiki Day**



@reidserozi | #cc10

[trianglewiki.org/Triangle\\_Wiki\\_Launch](http://trianglewiki.org/Triangle_Wiki_Launch)



**Substance:** Triangle Wiki is the opposite of today's bite-size, disposable web.

The goal is to be informative, noncommercial, and built for the long term, by neighbors who simply love their communities.



@reidserozi | #cc10

[trianglewiki.org/Dix\\_Park](http://trianglewiki.org/Dix_Park)

# Reedy Creek Greenway

Edit Info

[log in](#) or [create account](#)

🔍

Search or create page

The Reedy Creek Greenway is a paved multi-use pathway accessible for non-motorized use on the west side of Raleigh. The greenway connects the Umstead State Park with the NC Museum of Art, with views of the NC State University horse farms and Schenck Forest along the way, ultimately crossing over I440 and to the Meredith College campus. The Reedy Creek Greenway was completed in several phases, with the final project completed in 2006.

When using the greenway, whether on foot or by bike, you can continue through Umstead State Park for a few miles and cross of Interstate 40 to access either Lake Crabtree County park or the Black Creek Greenway, which is tied into the town of Cary's greenway system.

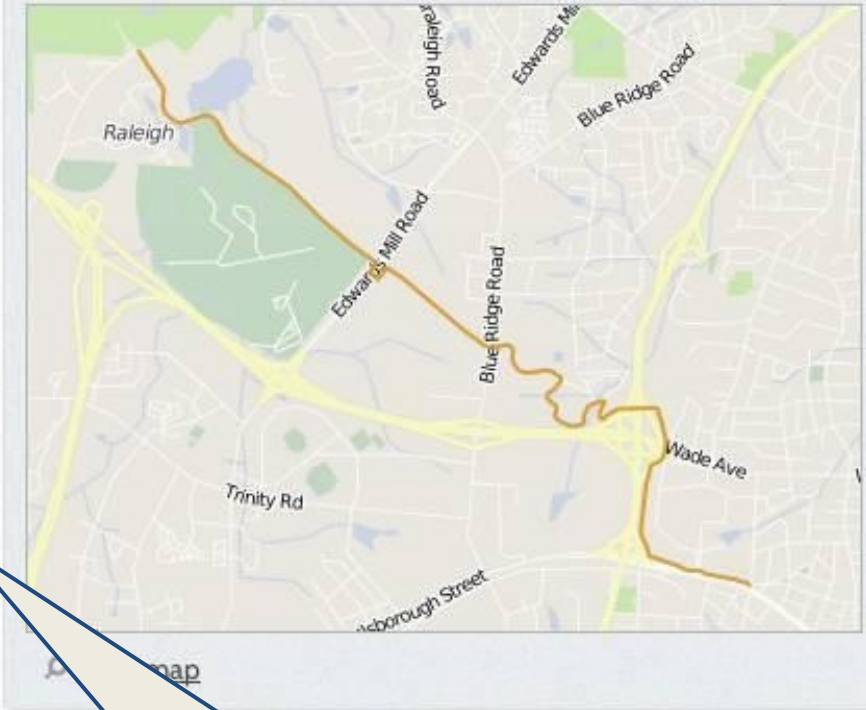


photo courtesy of [twbuckner](#)

Lake Crabtree...ive network of single-track trails for mountain bikers... and boating facilities.

On the outdoor Sayre, Machin

**Context:** With user editable maps, every page has a real sense of place.

many works are temporary. A two-story tower of old newspapers, "To see Jennie smile" (Steven Siegel) and the stickwork "Trail Heads" by Patrick Dougherty have been

@reidserozi | #cc10

The image on the left, Home by Nancy S Baker, was part of a



What is a wiki?

**Character:** Local communities should be free to fully express themselves. Triangle Wiki reflects the unique personality and perspective of its community.



@reidserozi | #cc10

[trianglewiki.org/EV\\_charging\\_station\\_location](http://trianglewiki.org/EV_charging_station_location)

**Community:** With Triangle Wiki, the community has a shared project that everyone can participate in.



@reidserozi | #cc10

[trianglewiki.org/Adopt-A-Shelter](https://trianglewiki.org/Adopt-A-Shelter)



**WIKI IT!  
BEFORE THE  
BULLDOZER**

@reidserozi | #cc10

[trianglewiki.org/Fairview\\_Row](http://trianglewiki.org/Fairview_Row)

Three vacant houses will be demolished to make room for Fairview Row, a luxury condo development near Five Points. - MGARFIELD@NEWSOBSERVER.COM

crutem